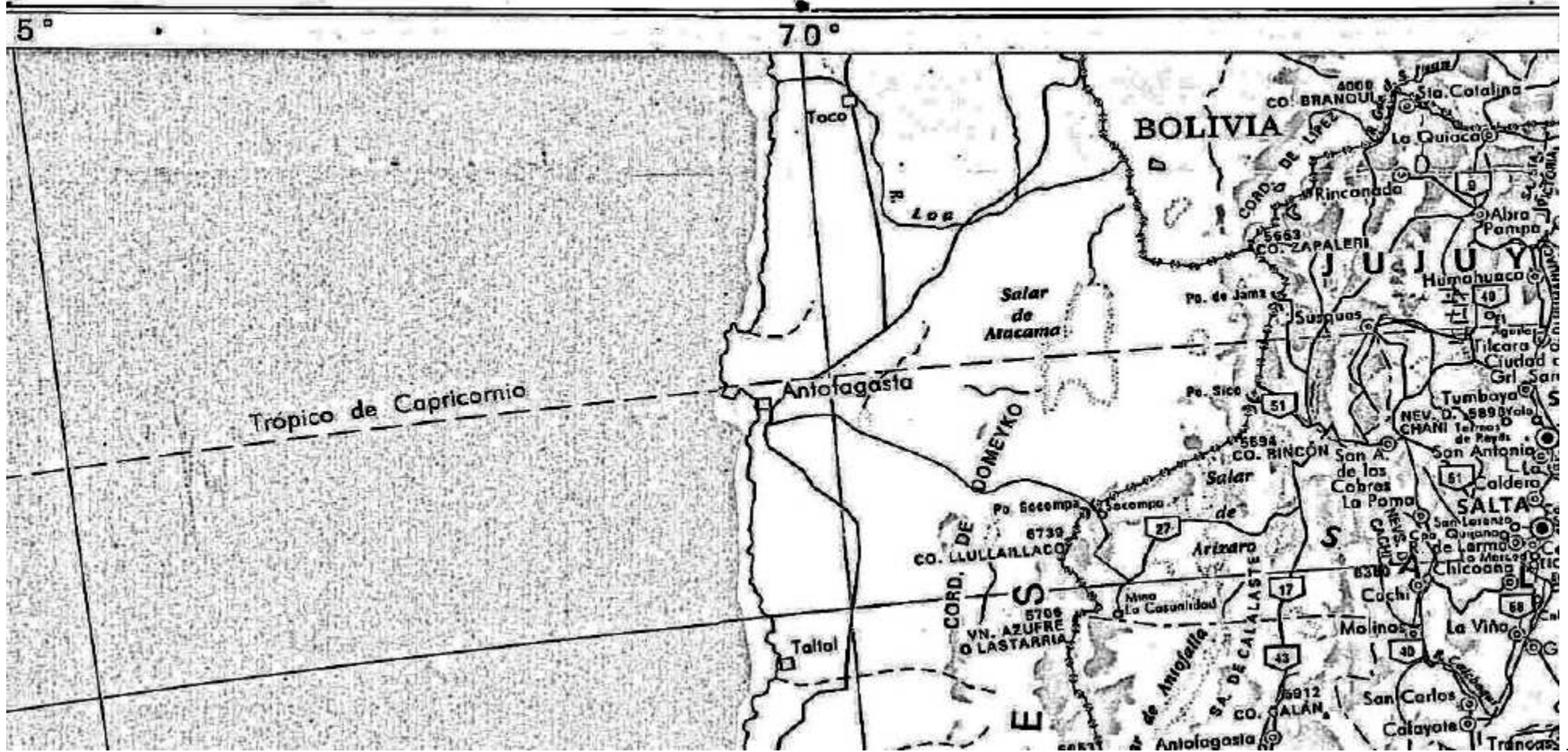


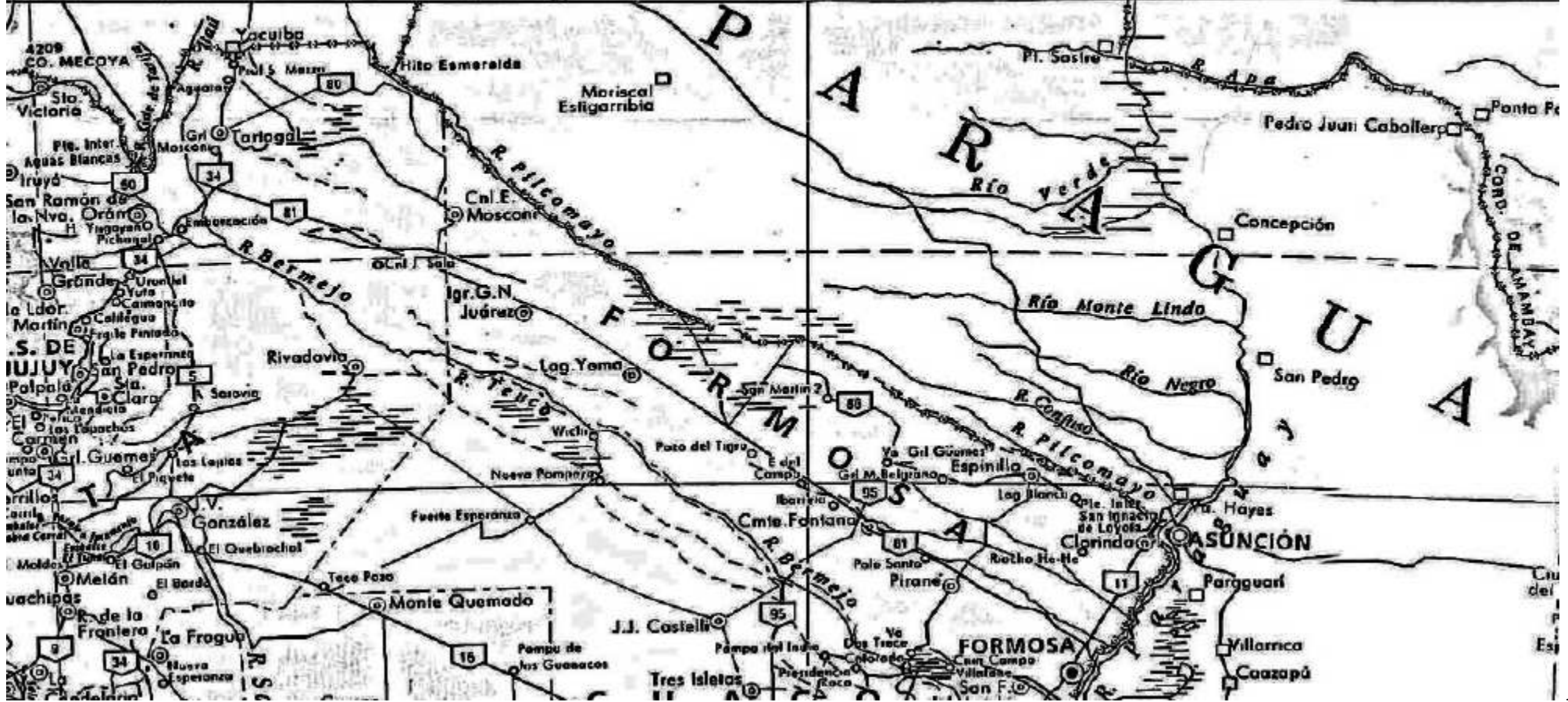
5°

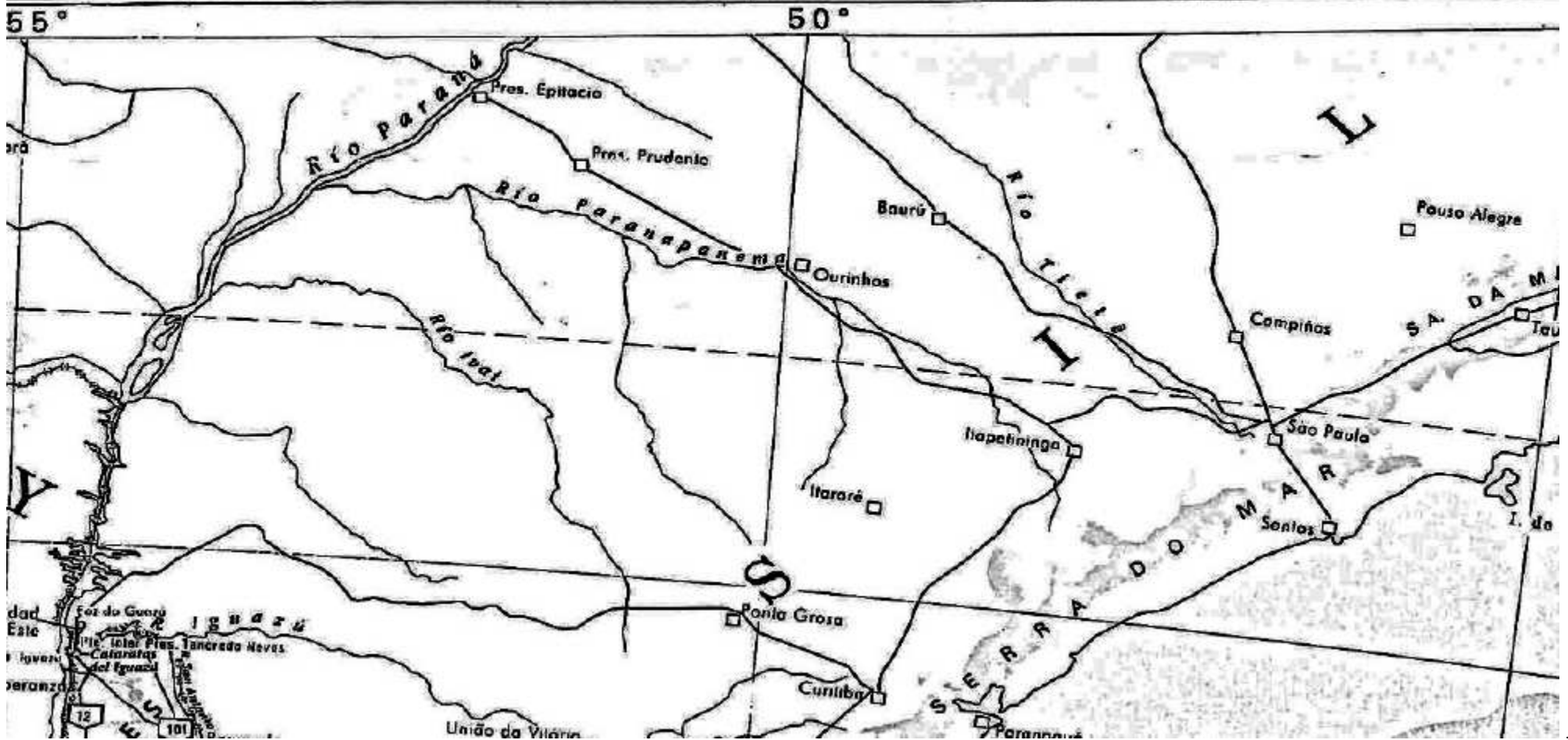
70°

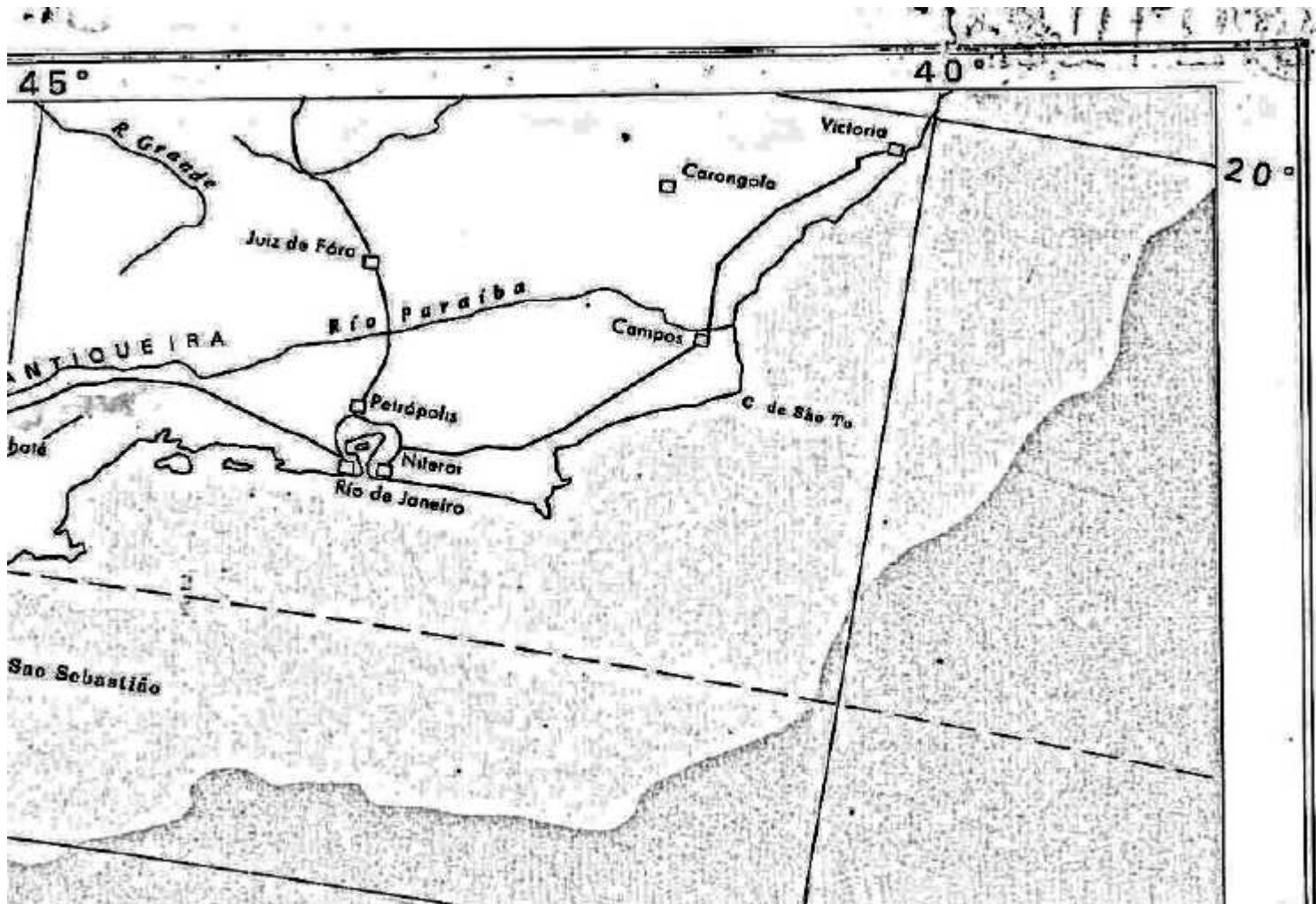


65°

60°








25°

I. San Félix
(Ch.)

I. San Ambrosio
(Ch.)

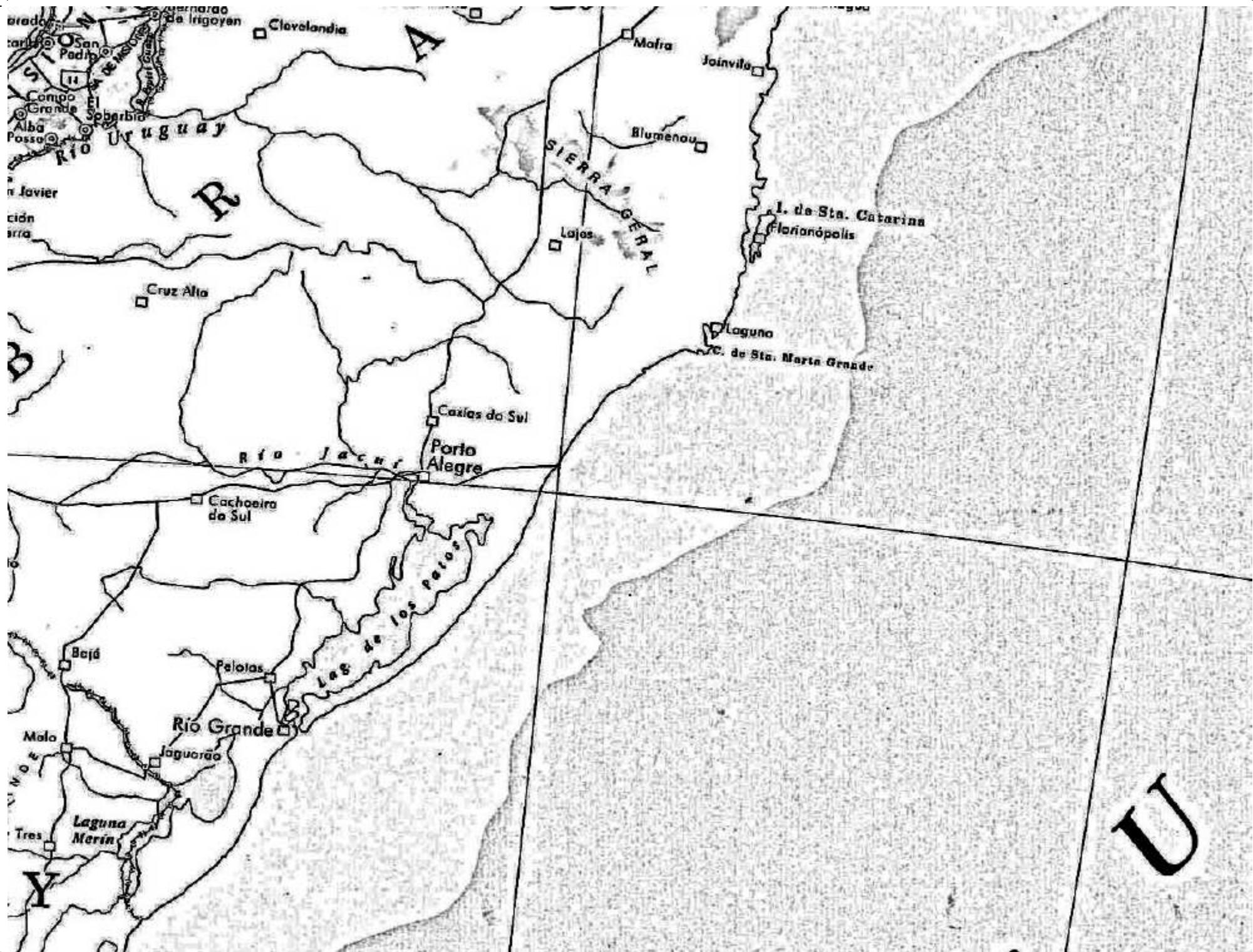
30°


Re. 421 E.











35°

I. Más Afuera

Is. Juan Fernández
(Ch.)

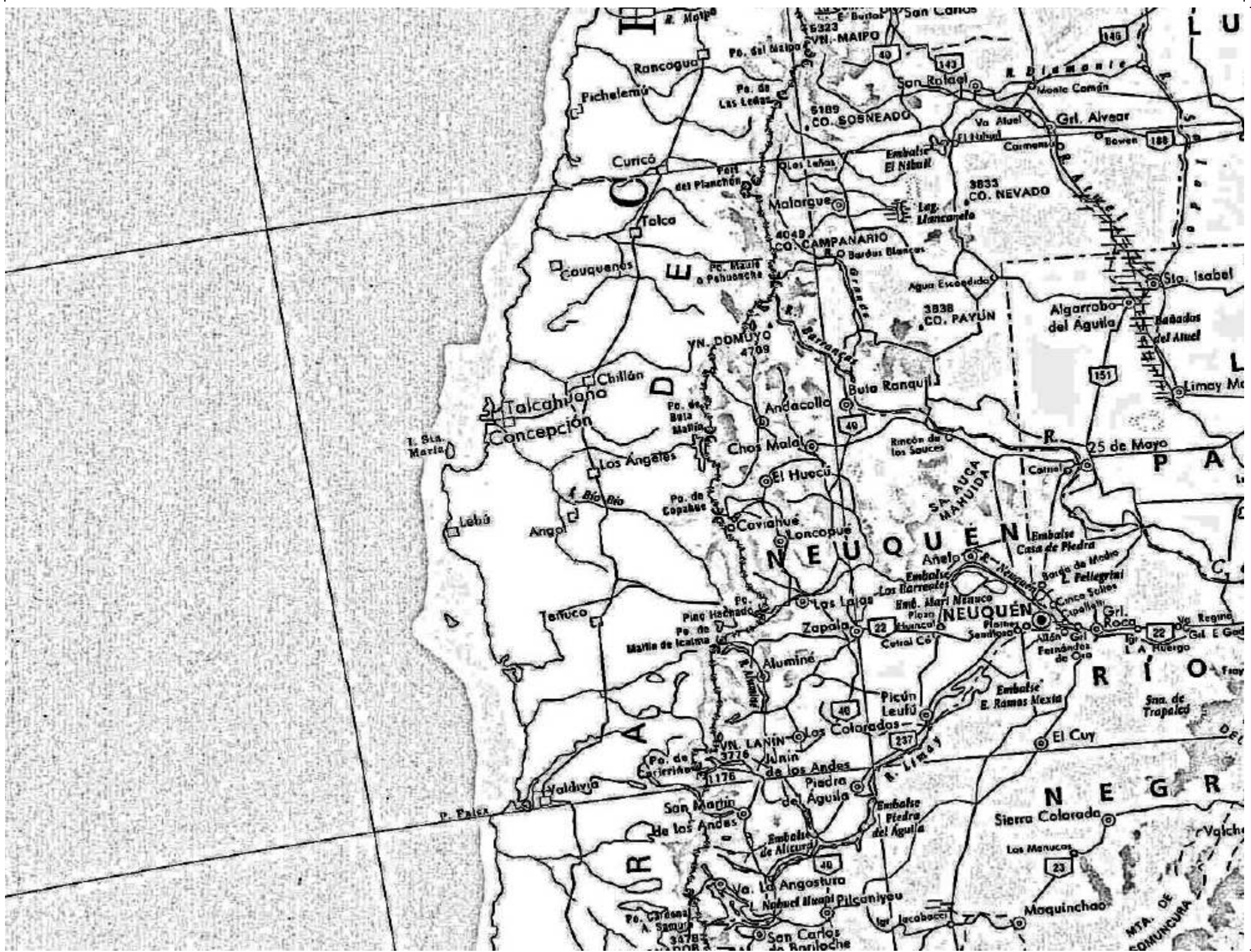
I. Más a Tierra

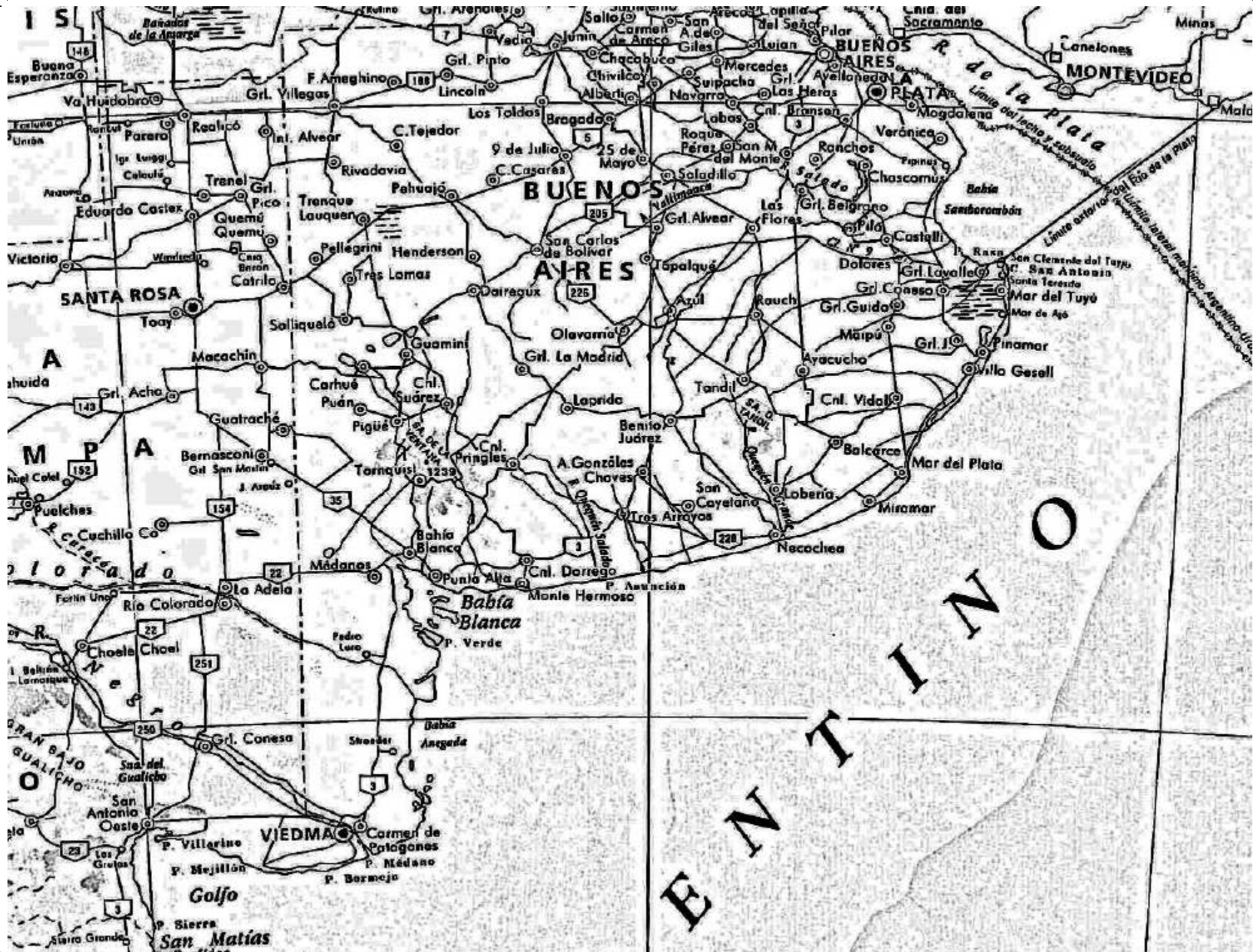
E

A

N

O





Rocha
Canada

Guaya


S

O

C

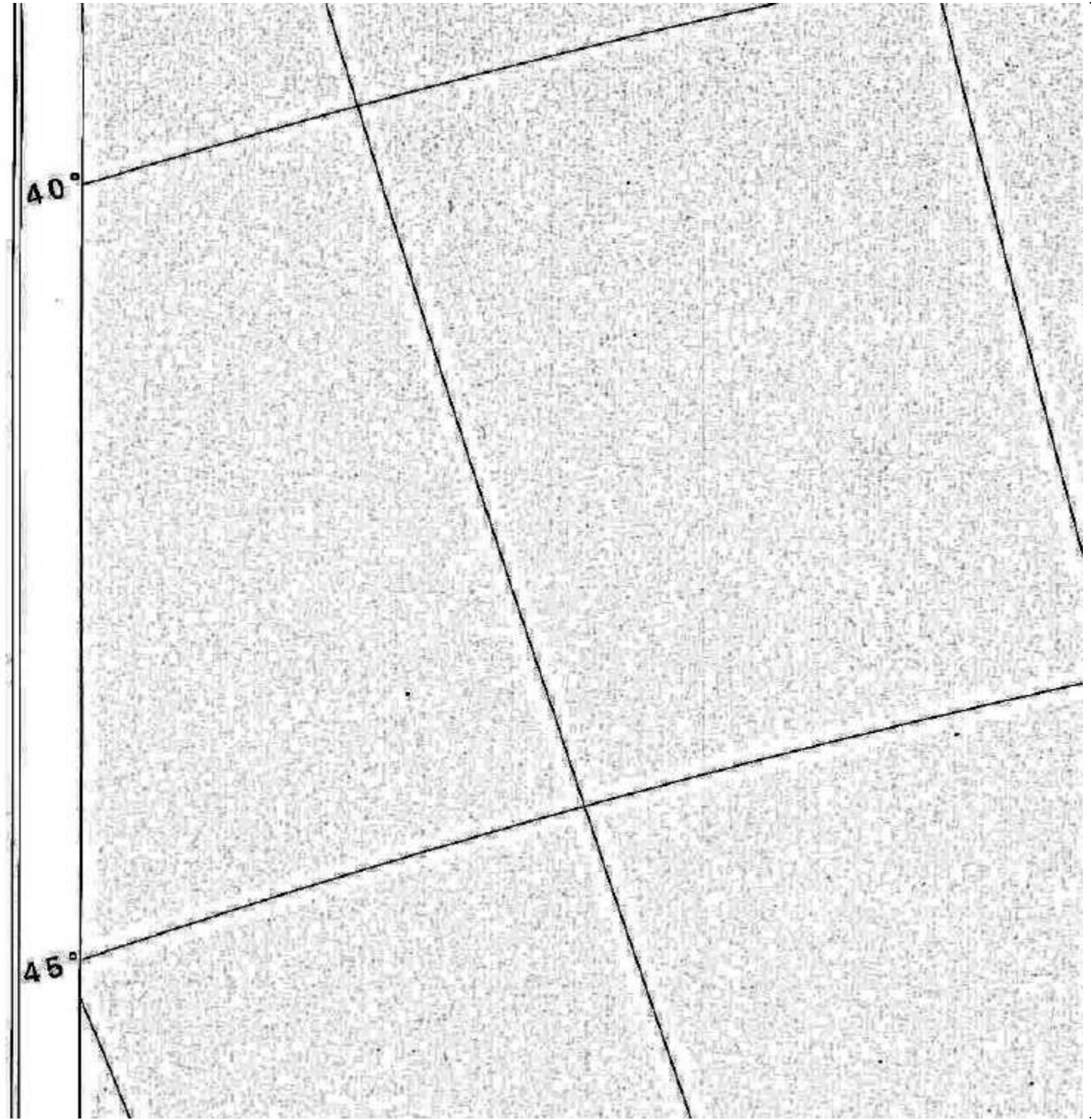
I

T



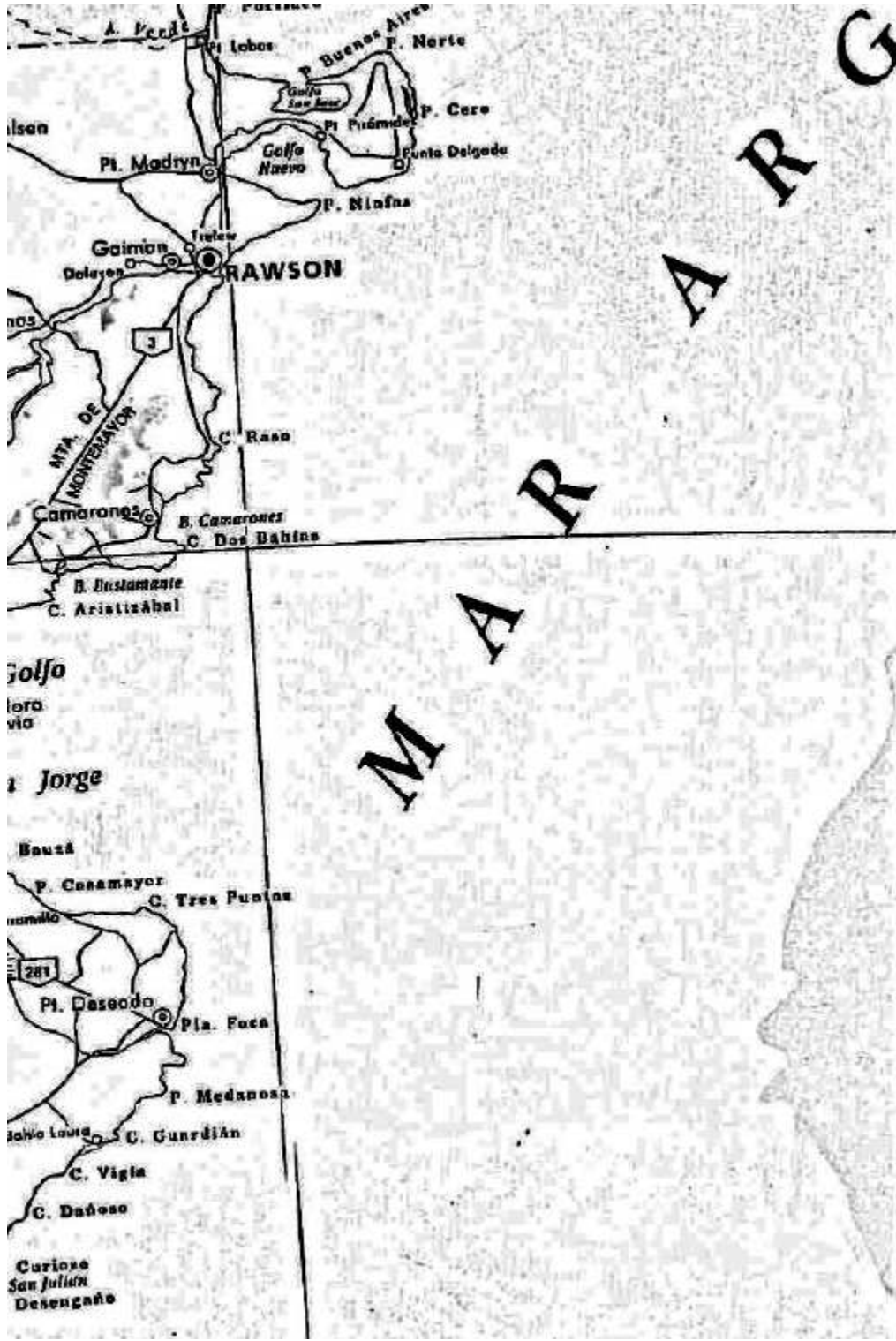
40°

45°



P A C I





M
A
R
A
R
G

ATLÁN



REPÚBLICA
ARGENTINA

M

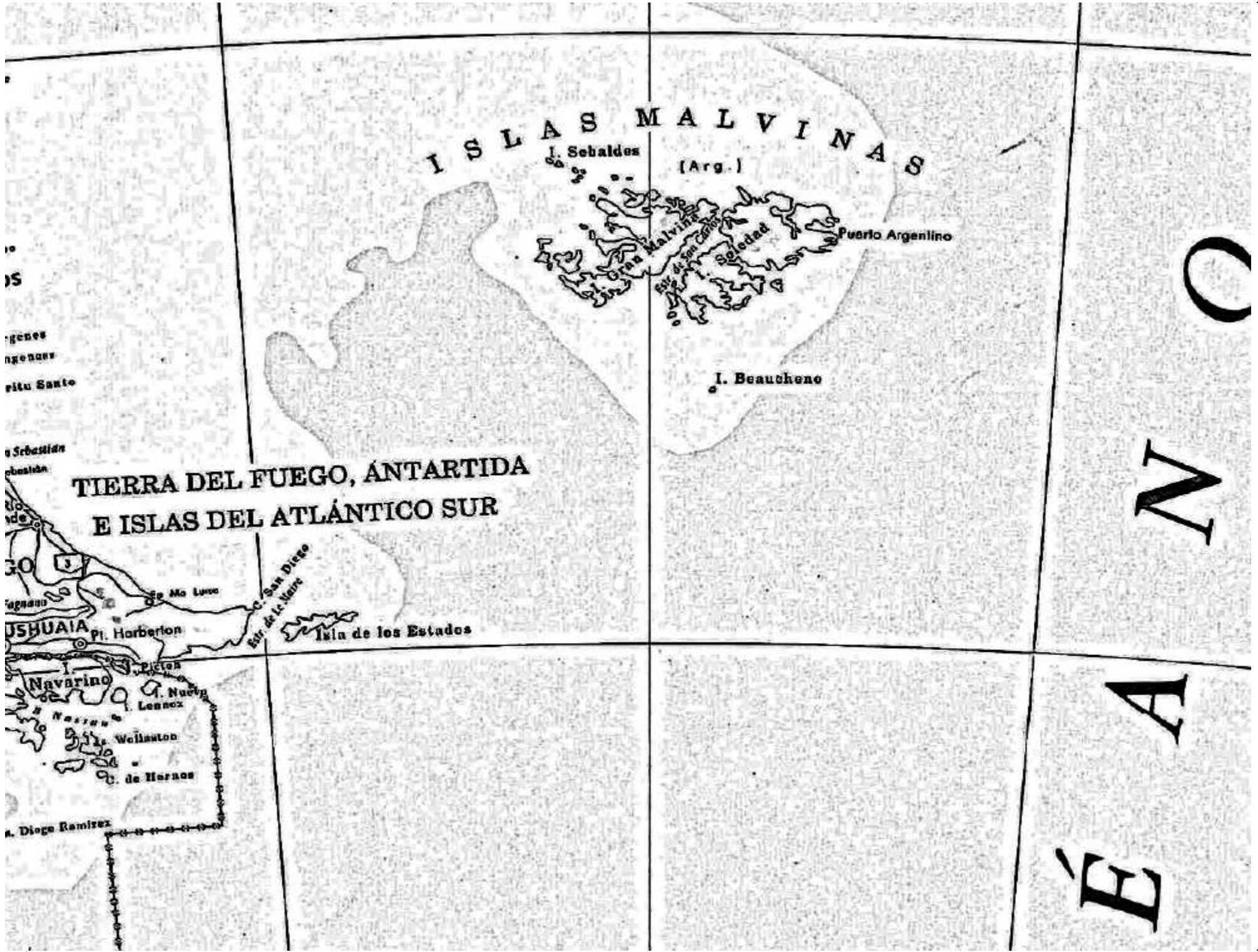
FICO MILITAR
REPÚBLICA ARGENTINA

BLICA
TINA

40°

45°

50°



ISLAS MALVINAS (Arg.)

TIERRA DEL FUEGO, ANTARTIDA E ISLAS DEL ATLÁNTICO SUR

USHUAIA

N O
É A

ESCALA 1 : 5 000

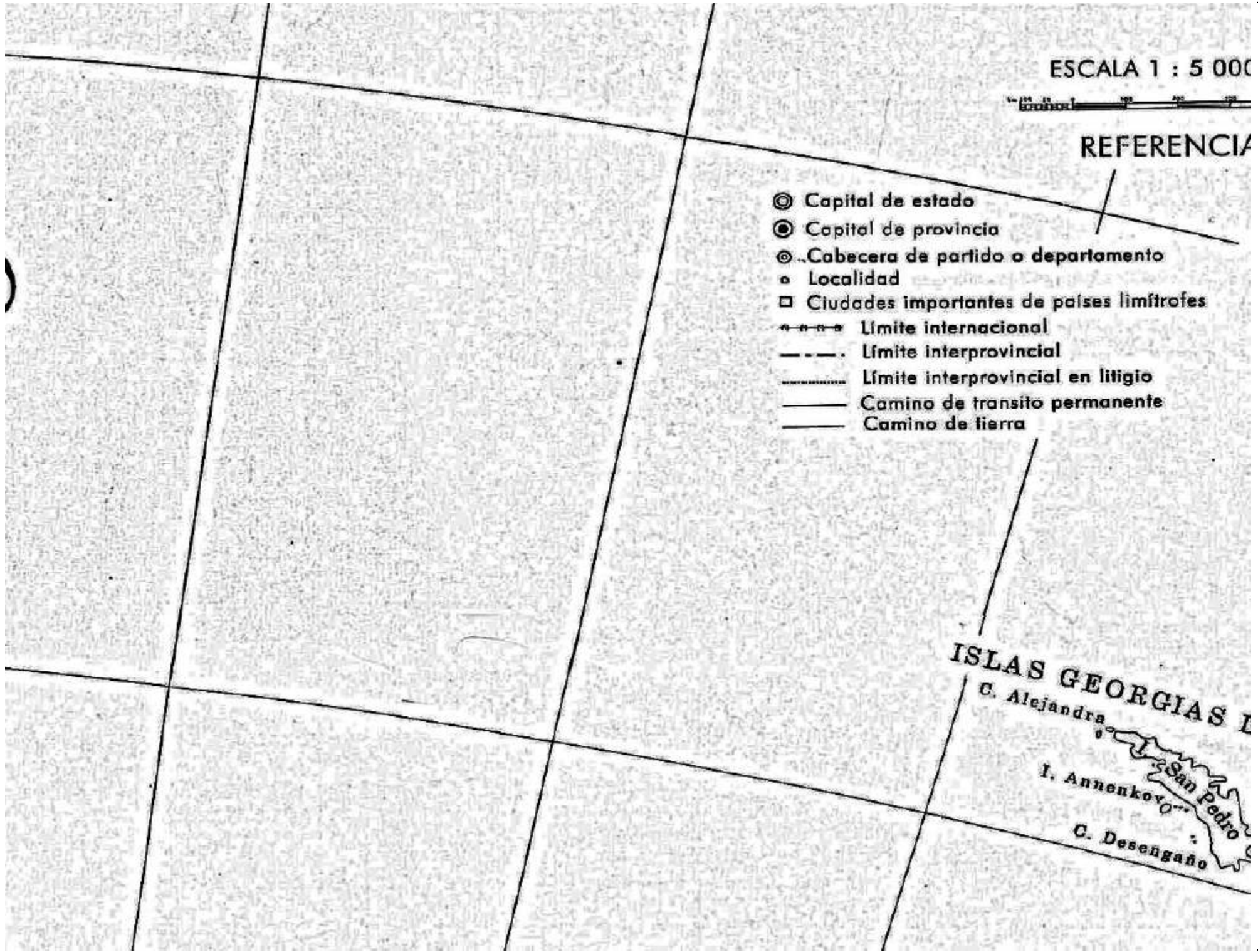


REFERENCIA

- ⊙ Capital de estado
- Capital de provincia
- ⊙ Cabecera de partido o departamento
- Localidad
- Ciudades importantes de países limítrofes
- Límite internacional
- — — — Límite interprovincial
- · · · · · Límite interprovincial en litigio
- — — — Camino de tránsito permanente
- — — — Camino de tierra

ISLAS GEORGIANAS

C. Alejandra
I. Annenkov
C. Desengaño
San Pedro



0 000



AS

PRINCIPALES ABREVIATURAS

Arch.	Archipiélago	Gl.	Glaciar
Cats.	Cataratas	Igr.	Ingeniero
Cl.	Canal	Mta.	Meseta
Cta.	Caleta	Nev.	Nevado
Dest.	Destacamento	Pla.	Península
Ej.	Ejército	Po.	Paso
Ens.	Ensenada	Port.	Portezuelo
Ero.	Estero	Pt.	Puerto
Gdor.	Gobernador	Vn.	Volcán

50°

DEL SUR

(Arg.)

65



S

U

R

74°

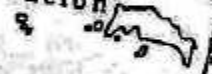
PASAJE DE DRAKE



MAR DEL SCOTIA

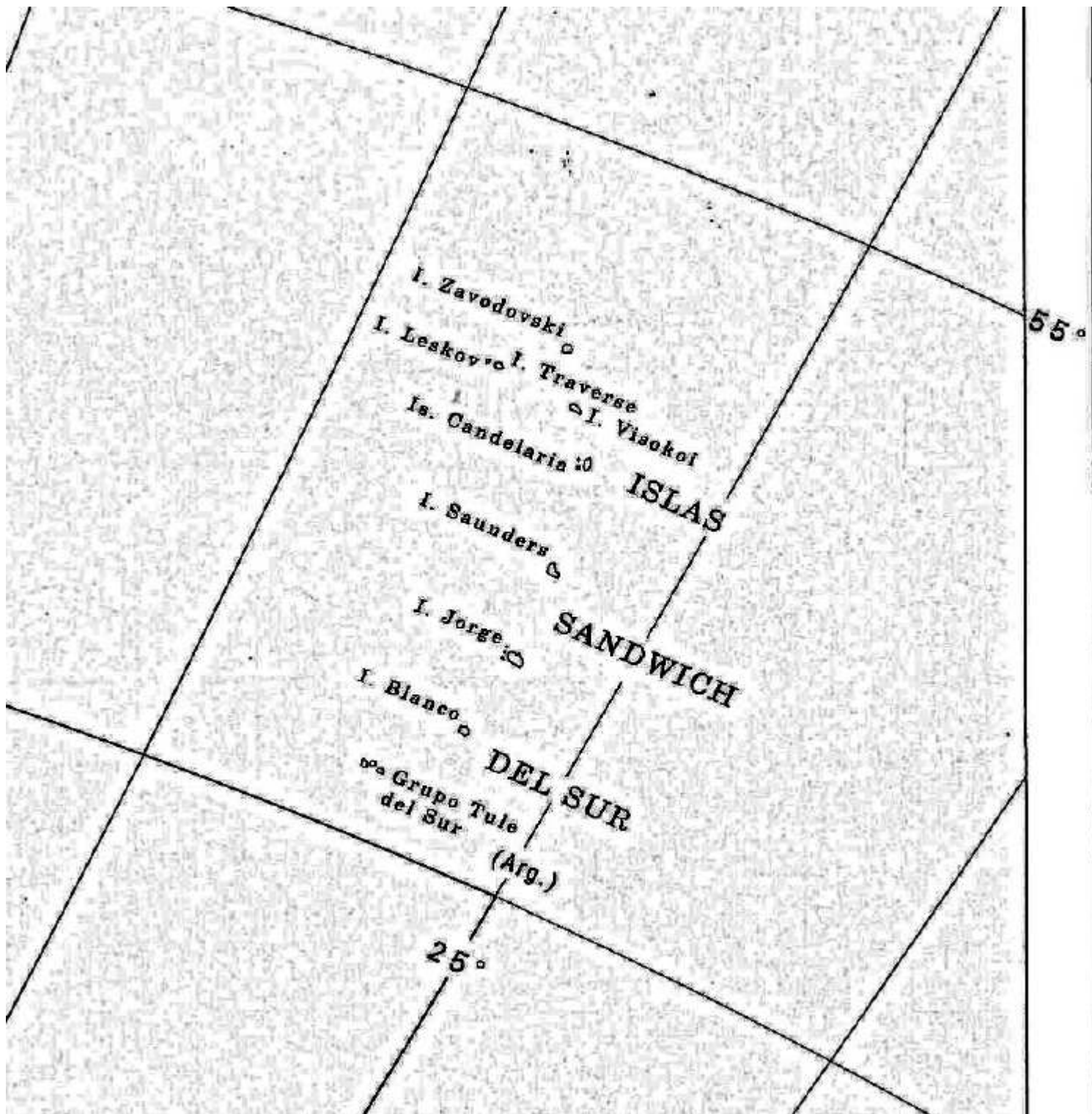
ISLAS ORCADAS DEL SUR

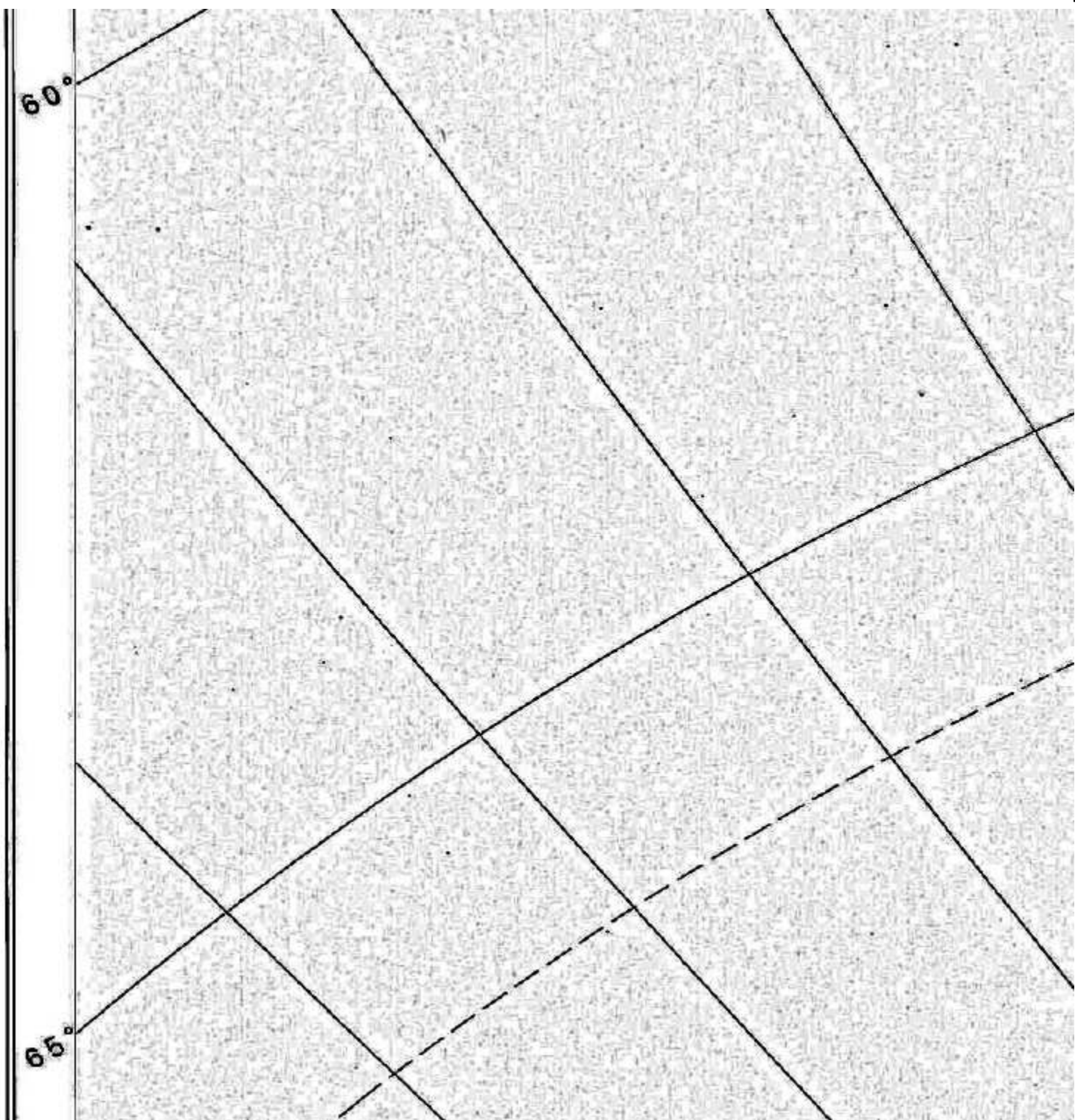
I. Coronación

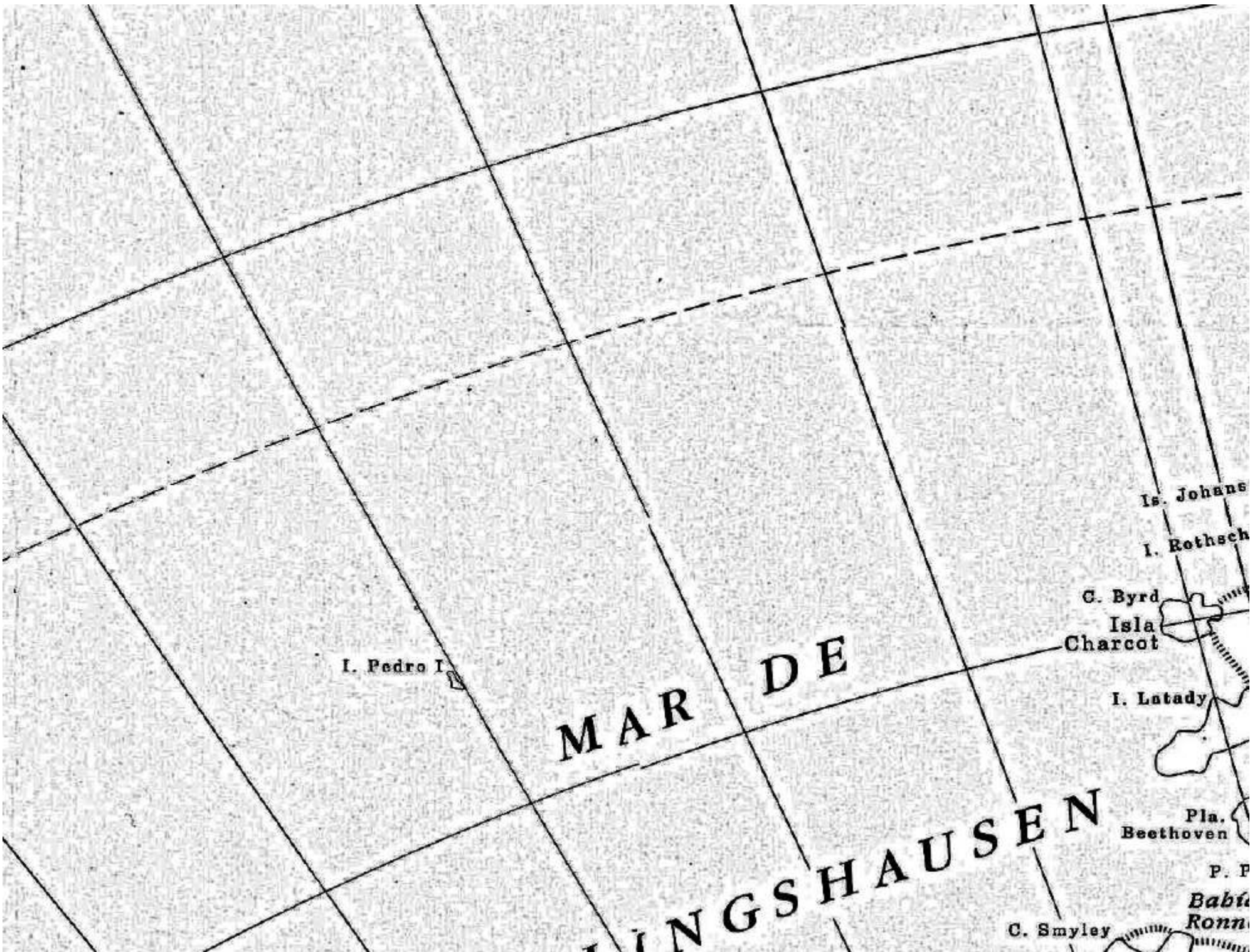


I. Laurie

Base Orcadas
(Observatorio)







I. Pedro I

MAR DE WEDDINGSHAUSEN

Is. Johans

I. Rothsch

G. Byrd
Isla Charcot


I. Latady

Pla. Beethoven

P. P.


Babú
Ronn

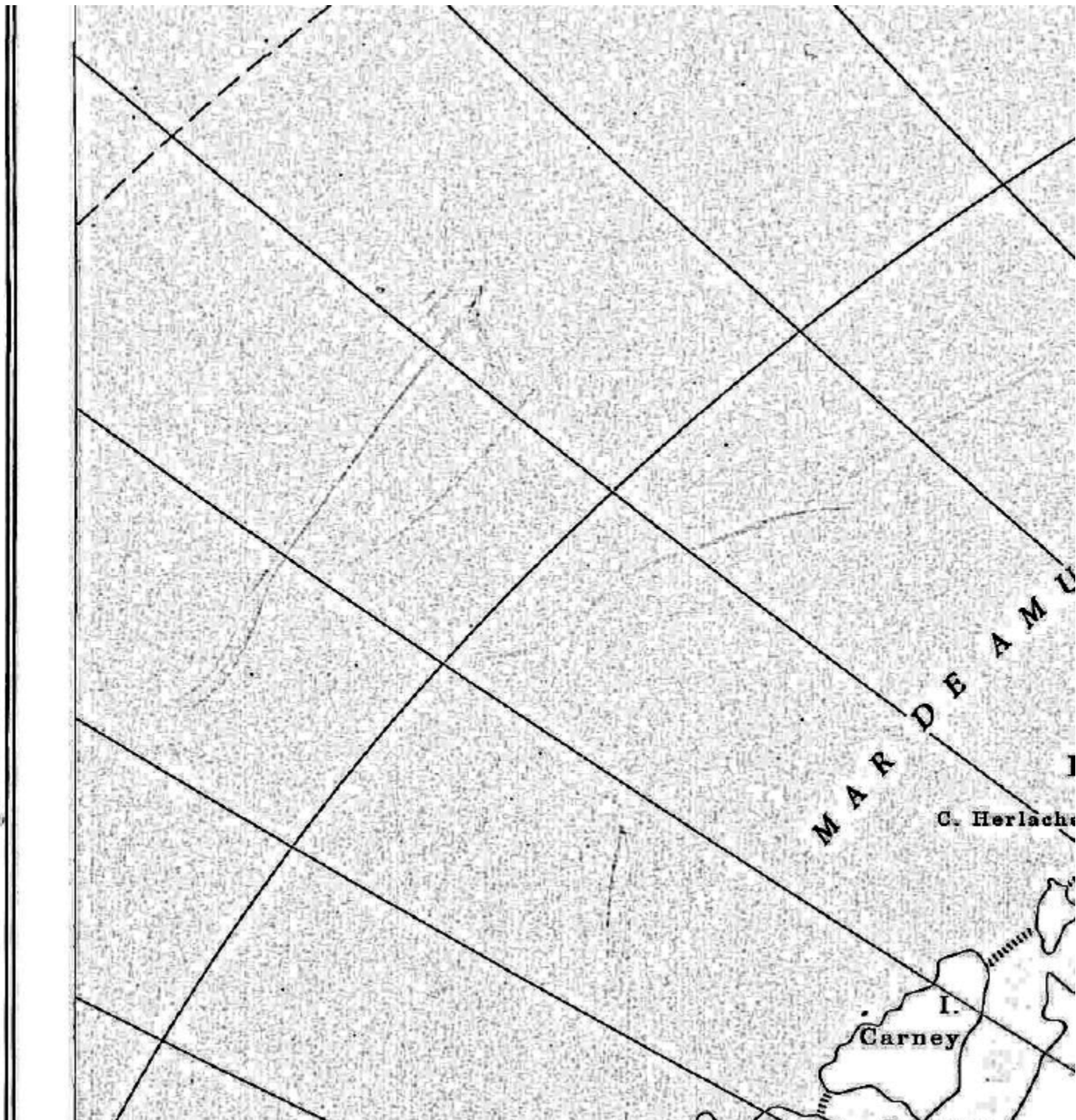
C. Smyley

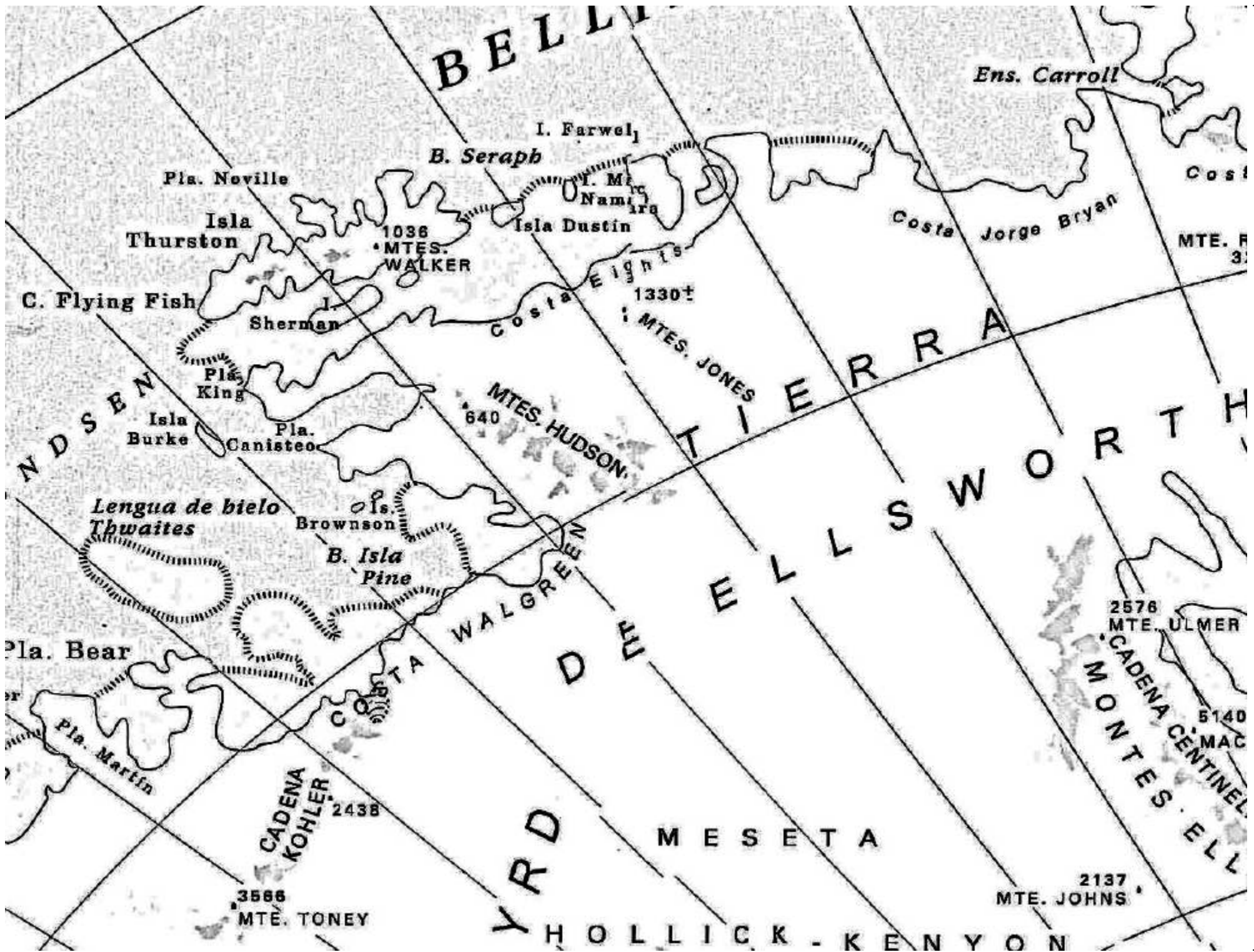


TARTIDA

DEWEDDELI







BELLIN

Ens. Carroll

I. Farwell

B. Seraph

Pla. Neville

Isla Thurston

1036
MTE. WALKER

Isla Dustin

Costa Jorge Bryan

C. Flying Fish

Sherman

Costa Eighnis
1330±
MTE. JONES

Pla. King

MTE. HUDSON
640

Isla Burke

Pla. Canisteo

ANDSEN

KERRA

Lengua de hielo Thwaites

Is. Brownson

B. Isla Pine

MTE. WALGREEN

WELLSWORTH

Pla. Bear

2576
MTE. ULMER

Pla. Martin

CADENA KOHLER
2438

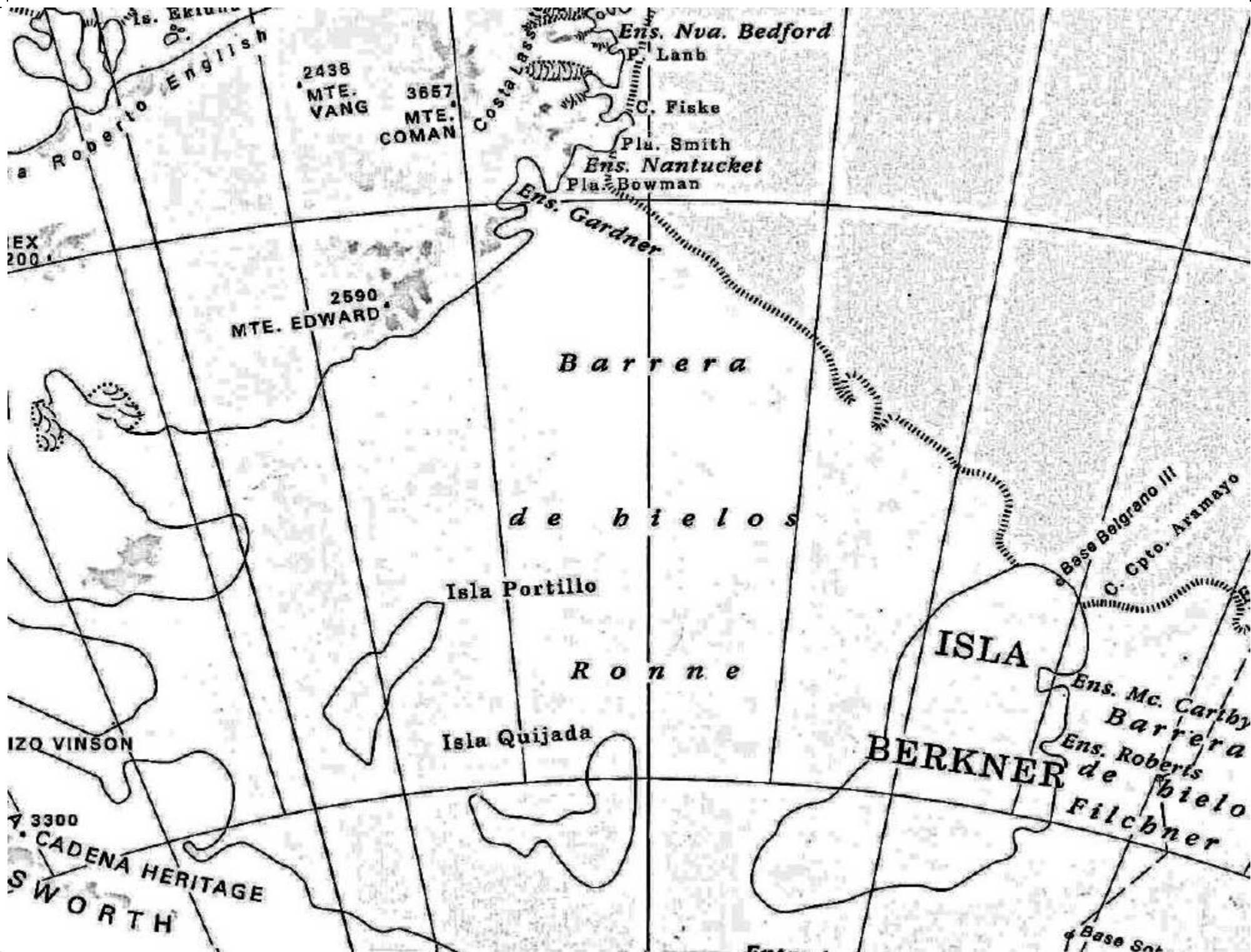
CADENA CENTINEL
MONTES ELL

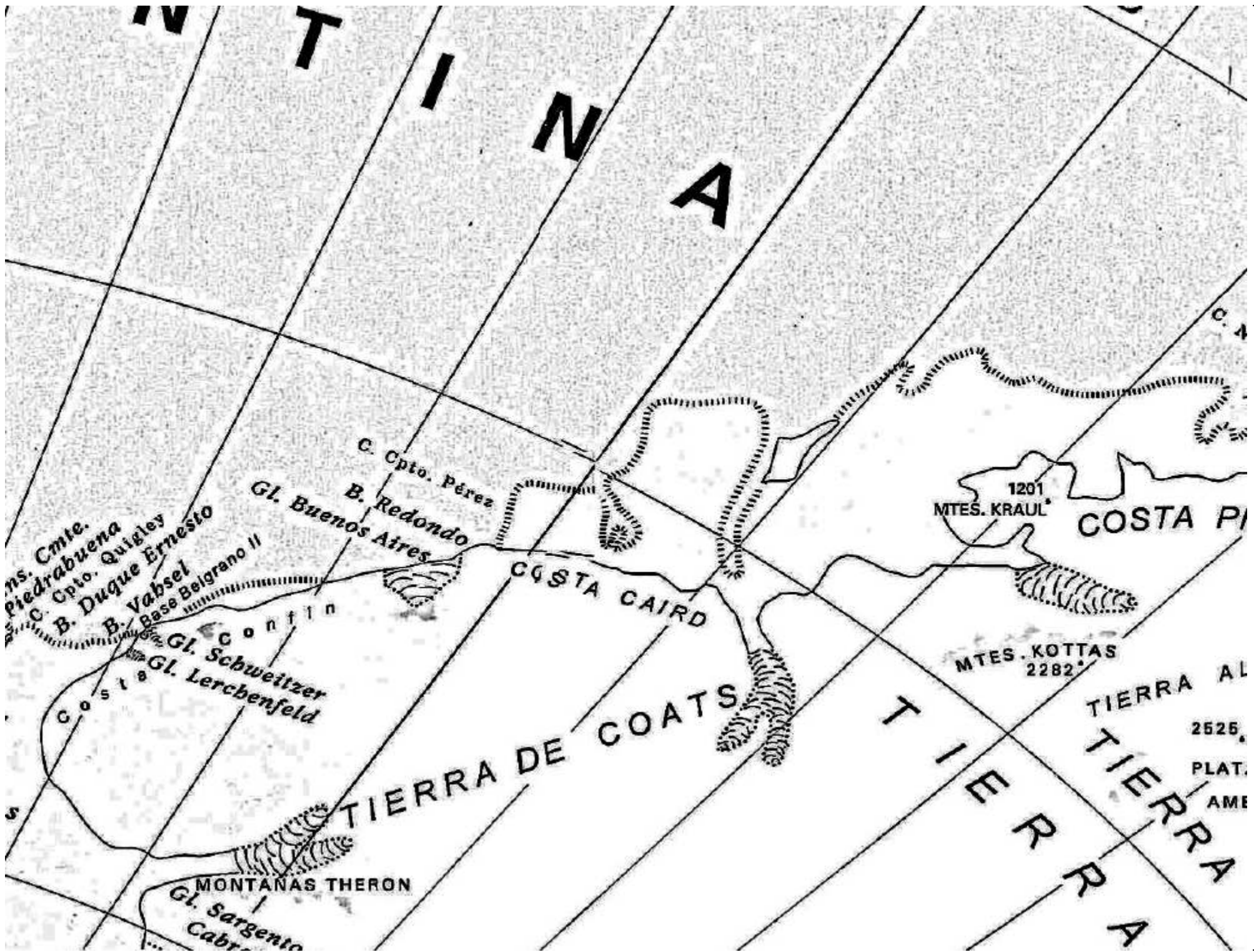
MESETA

3586
MTE. TONEY

2137
MTE. JOHNS

YRD
HOLLICK-KENYON





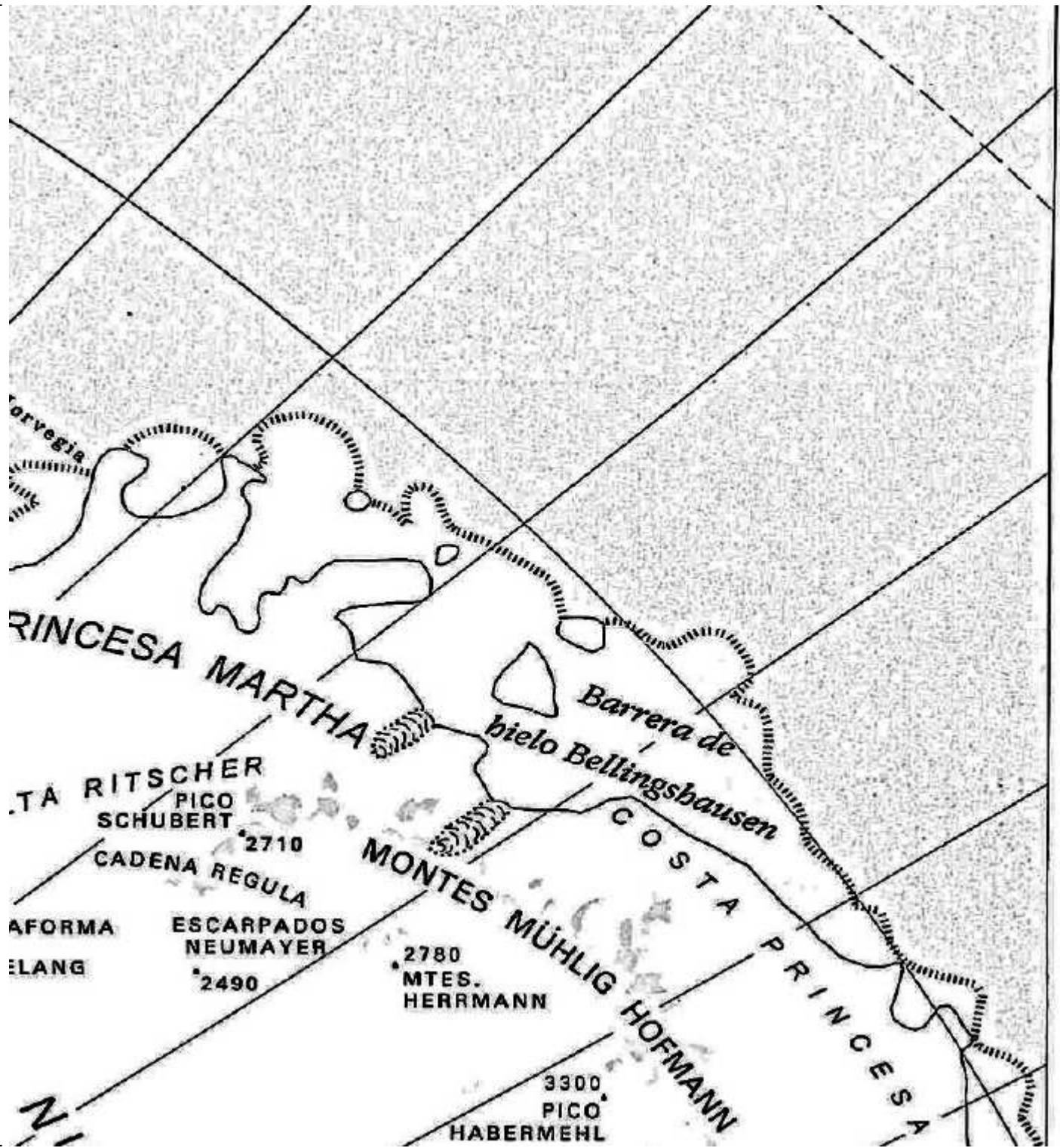
Mts. Cmte. Piedrabuena
C. Cpto. Quigley
B. Duque Ernesto
B. Vabsel
Base Belgrano II

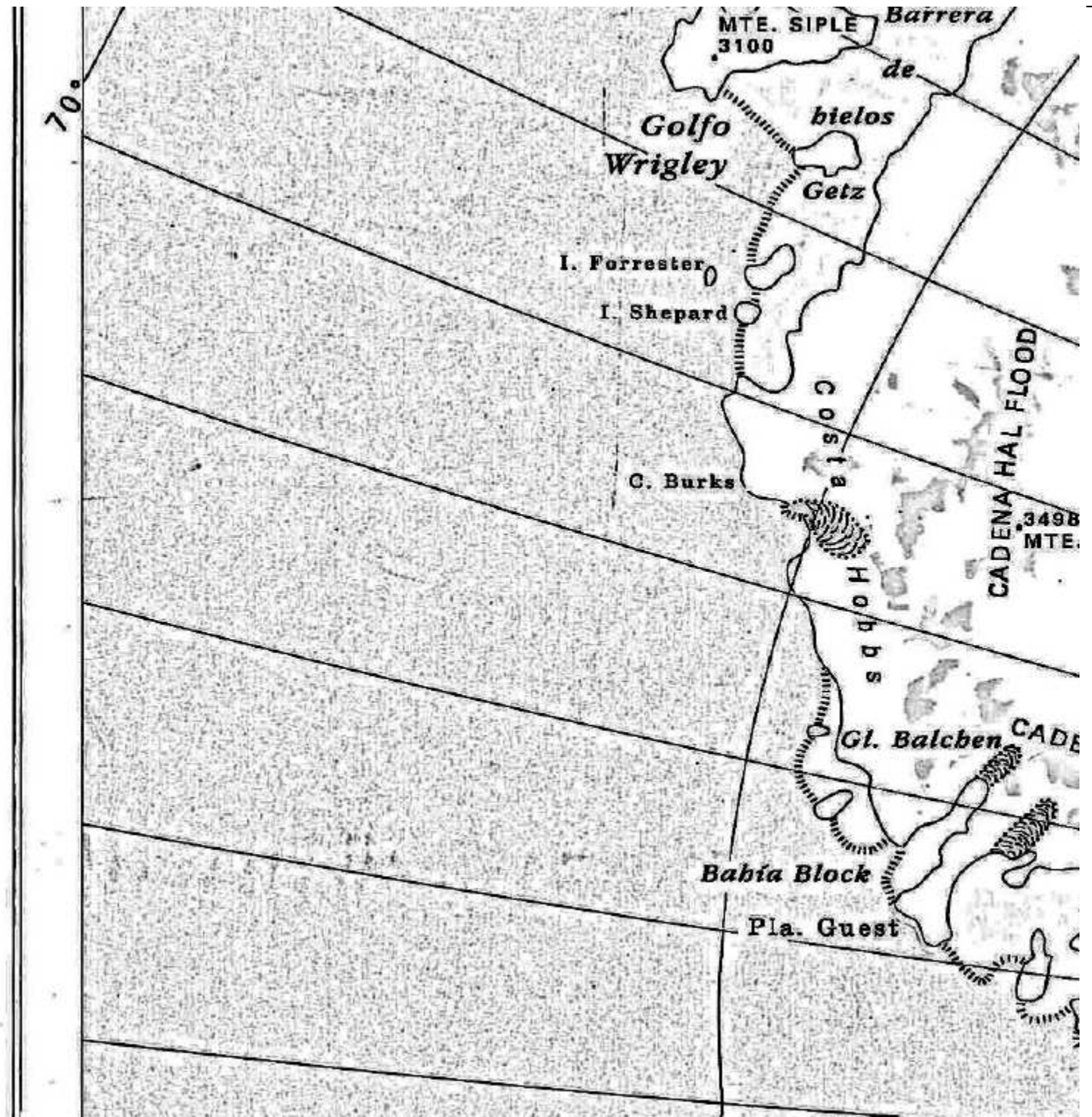
C. Cpto. Pérez
B. Redondo
Gl. Buenos Aires

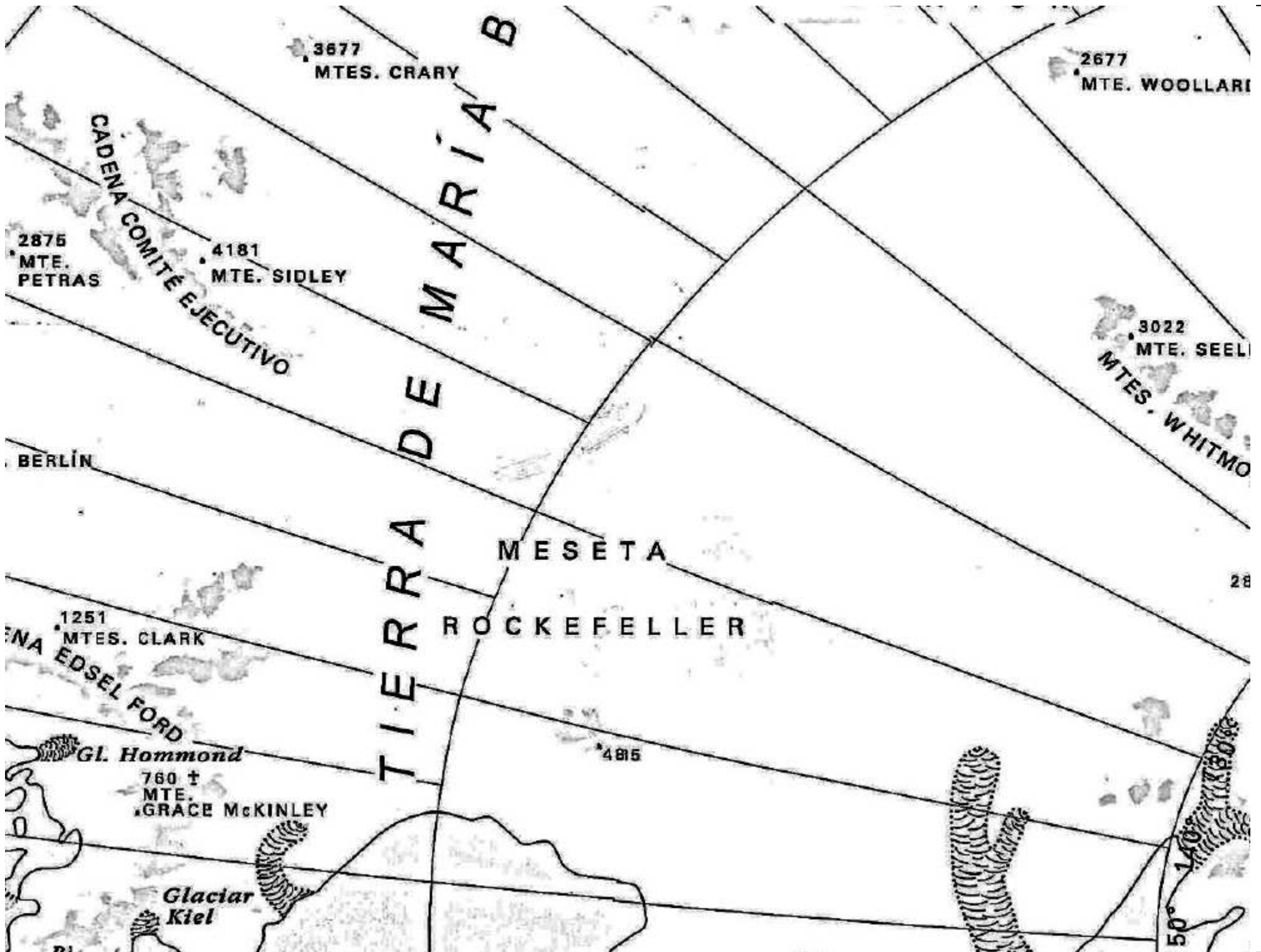
1201
MTES. KRAUL

MTES. KOTTAS
2282

2525
PLAT.
AME







T I E R R A D E M A R Í A B

M E S E T A
R O C K E F E L L E R

CADENA COMITÉ EJECUTIVO

B E R L Í N

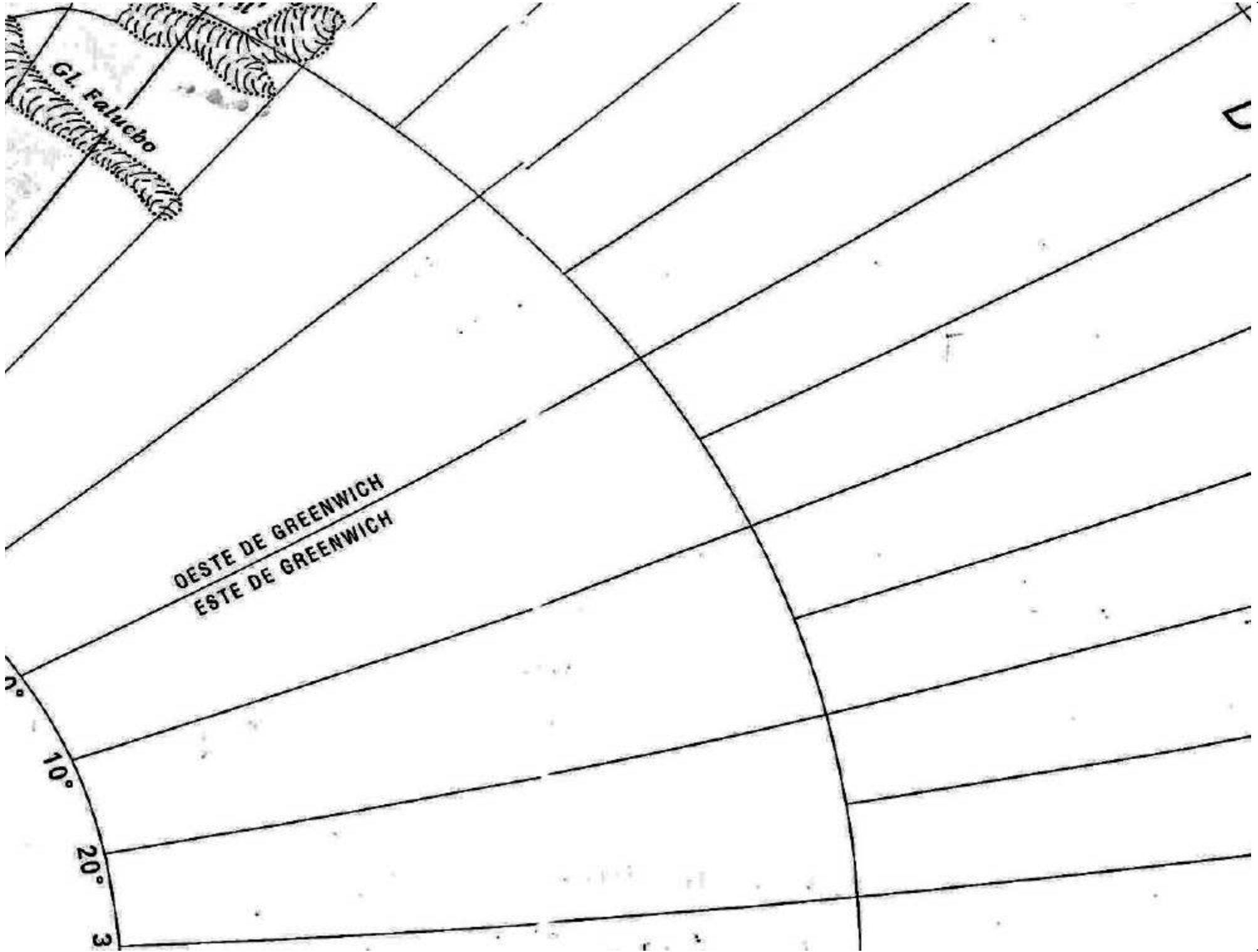
CANA EDSSEL FORD

M T E S . W H I T M O

Gl. Hommond
760 †
MTE. GRACE McKINLEY

Glaciar Kiel

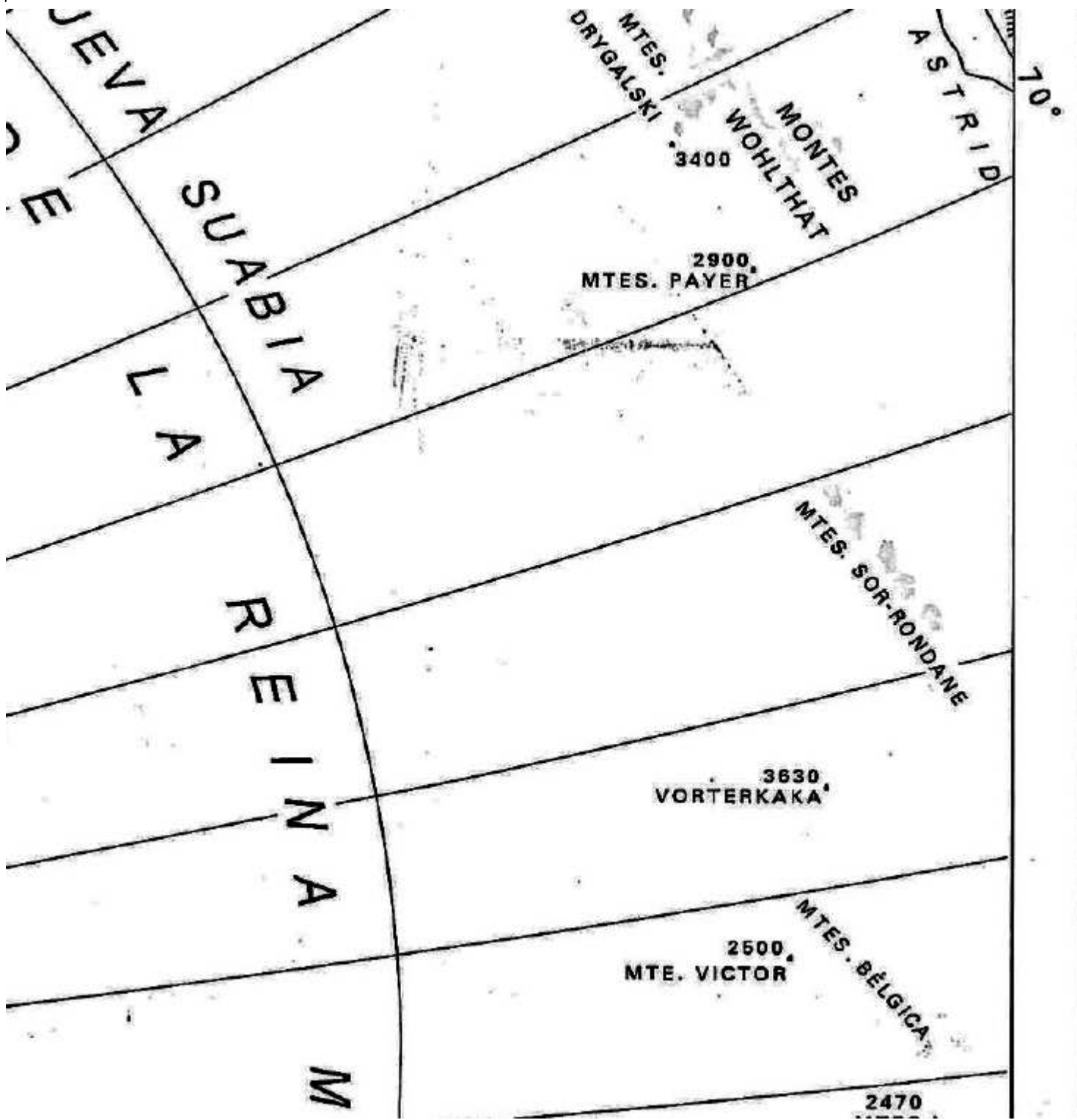




Gl. Faluabo

OESTE DE GREENWICH
ESTE DE GREENWICH

0°
10°
20°
30°

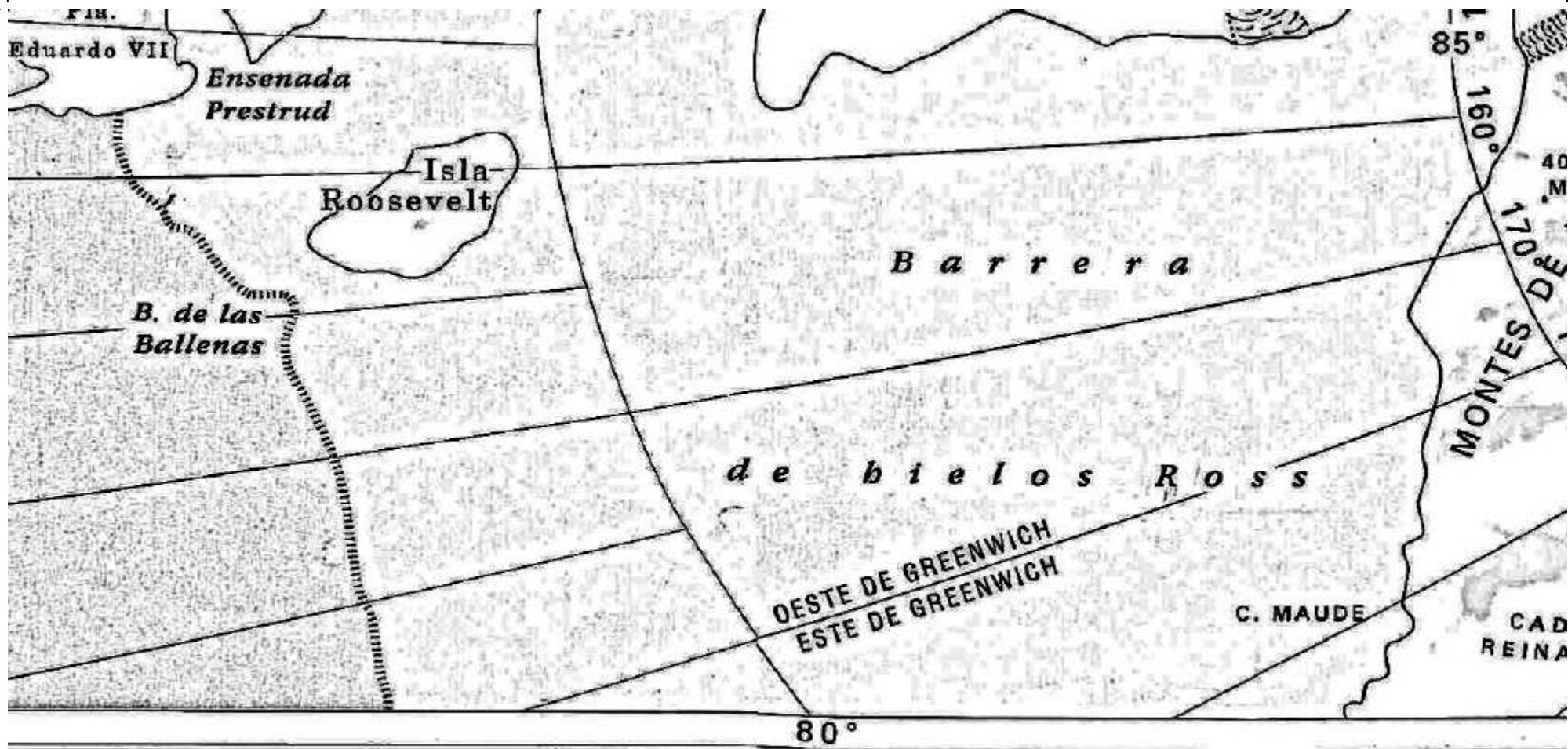


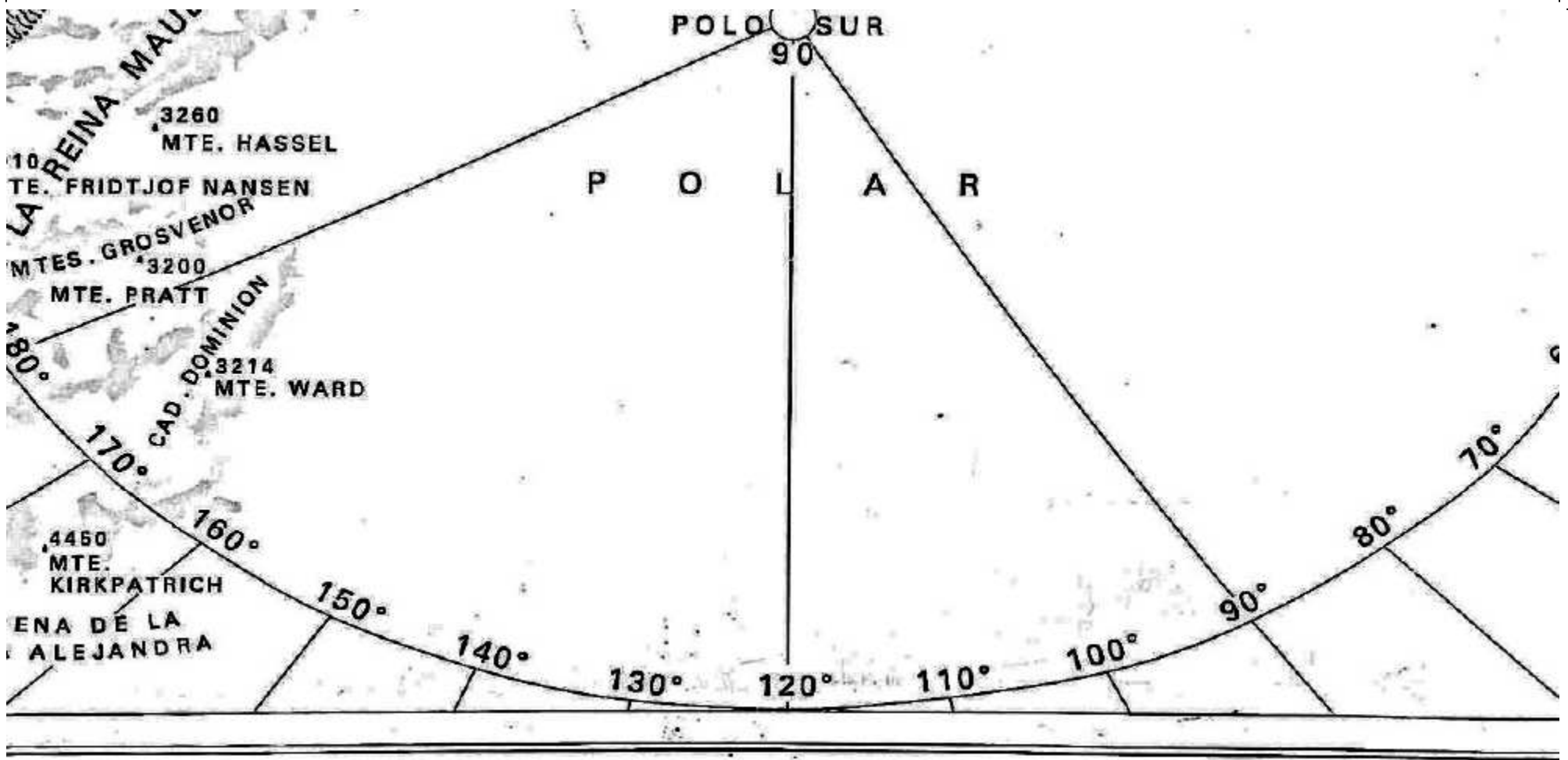


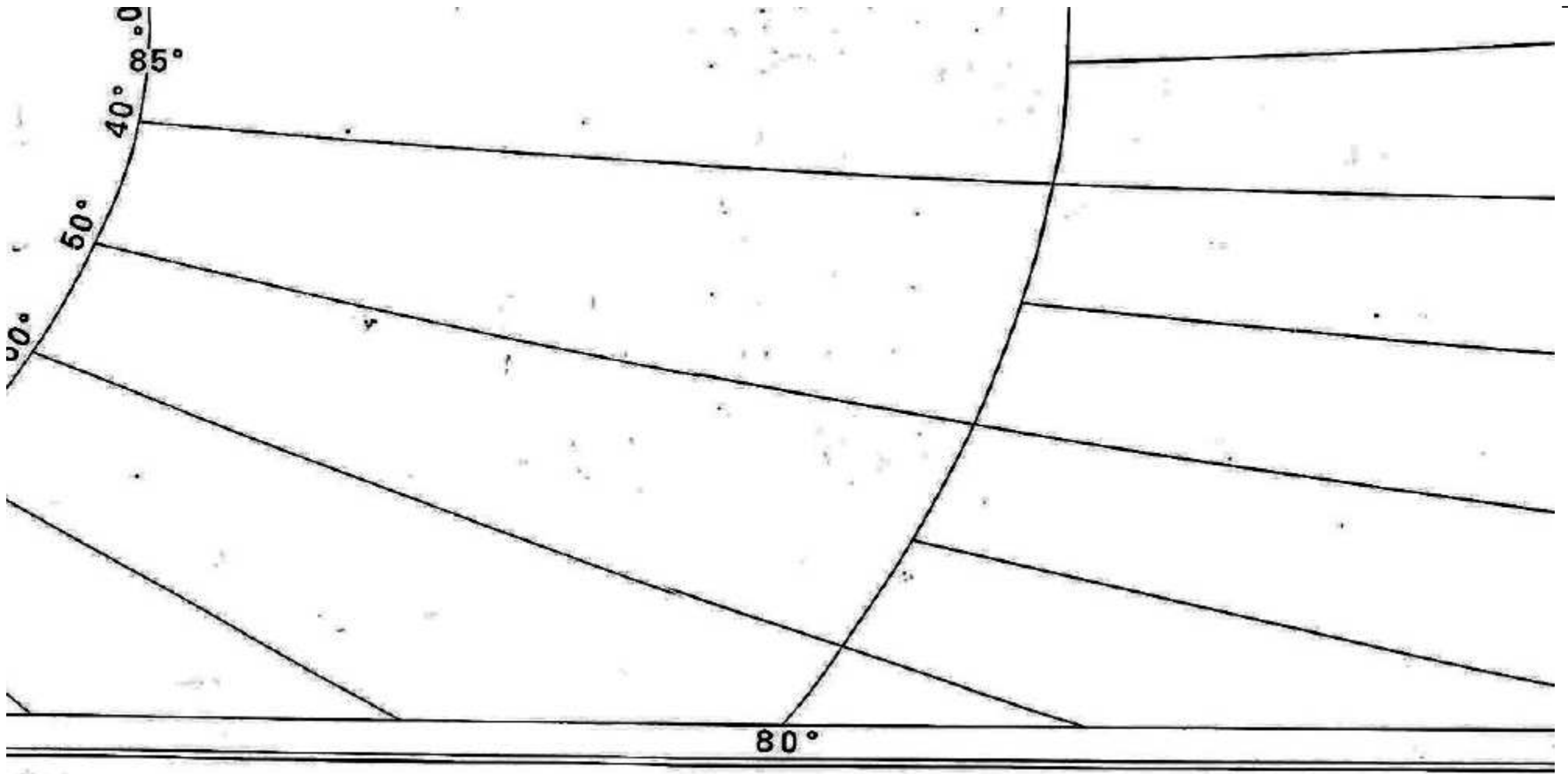
PROYECCIÓN CENITAL EQUIÁREA LAMBERT
CON CENTRO EN EL PARALELO 40°

Es propiedad - Ley 11.723

75°







MIES.
REINA FABIOLA

A
U
D

75°

EDICIÓN ABRIL 2001